








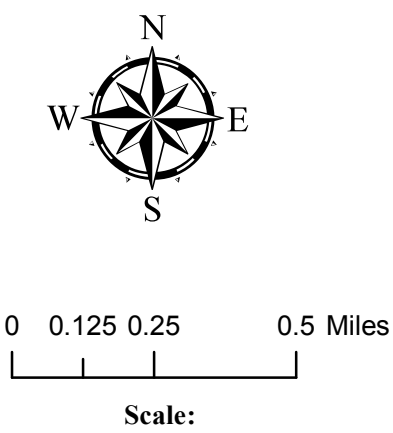


Legend

 Municipal Boundary
Land Use
 Public Semi-Public
 Church
 Commercial
 Industrial
 Manufactured Home
 Multi-Family
 School
 Single Family



**Southeast
Quadrant**

**City of McPherson
Existing Land Use
Urban Area**

**Prepared by Planning
Department in
June, 2015**

Figure 8-A SE